



January 13, 2016

James Mery
Sr. V.P., Lands and Natural Resources
Doyon, Limited
1 Doyon Place, Suite 300
Fairbanks, AK, 99701

RE: MLUP/AK 15-008, Doyon Nenana Basin 2D Seismic Program 2016, Geophysical Exploration Permit Approval.

Dear Mr. Mery:

The Department of Natural Resources (DNR), Division of Oil and Gas (Division) approves the Doyon Nenana Basin 2D Seismic Program 2016 Miscellaneous Land Use Permit (MLUP) application, dated November 12, 2015, to conduct geophysical exploration on State of Alaska lands in the interior region of Alaska. The enclosed permit, MLUP/AK 15-008, authorizes Doyon to conduct a land seismic survey on State of Alaska land within the Upper Tanana River system north of the City of Nenana in the Nenana Basin subject to the conditions of the permit.

This permit is effective January 1, 2016 to April 30, 2016.

Issuance of a permit under 11 AAC 96 is not a disposal of an interest in land and does not grant a preference right to a lease or other disposal. The permit is revocable for cause for violation of a permit stipulation of this chapter, and is revocable at will if the DNR determines that the revocation is in the state's interest. The proposed activities are for a discrete and limited duration with limited, temporary impact to the land, and are not part of a larger project or investment by the permittee that might weigh against revoking the permit. Therefore the permit is both legally and functionally revocable. Each permit issued is subject to any stipulations the DNR determines necessary to assure compliance with this chapter, to minimize conflicts with other uses, to minimize environmental impacts, or otherwise to be in the interests of the state. Public notice of any miscellaneous land use application is discretionary under 11 AAC 96.030(c). The Director of the Division of Oil and Gas (Director) has the right at any time to amend or modify any provisions of this permit, or revoke this permit.

Project Description: Proposed Activity, Associated Structures, Type of Equipment

Doyon plans to conduct a two-dimensional (2D) seismic survey approximately five miles northwest of the city of Nenana and off the Parks Highway north of mile posts 307 thru 328 in the Nenana Basin (Appendix C: Figure 1). The survey will cover approximately 172 line miles and will occur

during the 2016 winter season. The project area includes Toghoththele Corporation/Doyon land, Minto Flats State Game Refuge (MFSGR), Tanana Valley State Forest, and State of Alaska lands.

Access to the project area will be via helicopter, fixed wing aircraft, and limited use of snowmachines. Doyon will mobilize its equipment and crews from the Nenana Airport and field staging areas on private land or Standard Creek Road into the seismic areas where temporary landing strips will be created (Appendix C: Figure 2). Brush cutting for overland travel, aka seismic lines, will not occur.

Heli-portable drill unit, for placing charges, will be transported by helicopter sling load only. A Hughes 500, BK 117 850 D2, 204, or 205 or equivalent helicopter will be used for transport of drill units. Each drill unit is anticipated to have an approximate 0.8 lb/sq in pressure. However, larger units may be used if necessary.

The data receivers will consist of wireless node receptors designed to minimize impacts to forests and vegetation areas. The charges will consist of a 4 kg. (8.8 lb.) charge that will be buried approximately 35 feet (ft) below the surface and backfilled with drill cuttings and bentonite to minimize damage to surface lands. The charges will be spaced 330 ft apart and the data receivers will be spaced at 55 ft intervals in the program area. All activity north and east of the Tanana River, in what is considered the core area of MFSGR, will be completed by April 15, 2016. Activity south and west of the Tanana River will be completed later in the program from April 15 to April 30, 2016.

Scope of Decision:

This decision is reviewing the following activities for Division approval:

Geophysical exploration activities on State of Alaska lands as defined in the application and modified by this permit approval.

This decision is not reviewing the following activities for Division approval:

Geophysical exploration activities on native allotments or private lands. Additional requirements for these activities within the MFSGR or the Tanana Valley State Forest are not approved and the applicant is not alleviated from obtaining other authorizations or permits necessary.

Land Status:

The proposed Doyon Nenana Basin 2D Seismic program is located on state land and native land within the Nenana Basin (Appendix C). Many native allotments are within the project area boundaries but Doyon will avoid all native allotments by a 100ft buffer as described in their permit application. Doyon plans to acquire approximately 172 line miles of data within the following locations:

Survey Line Locations by Meridian, Township, Range and Section(s)

Meridian: Fairbanks

Township: 1N	Range: 7W	Section(s): 5-9,12-16, 18-20, 22-23, 25-29, 33-35
	Range: 8W	Section(s): 1, 3-4, 7-11, 13-14, 17-20, 21-22, 24-27, 31, 35-36, 30-32
	Range: 9W	Section(s): 2-3, 11, 12, 22, 25-27, 36
Township: 2N	Range: 7W	Section(s): 16, 21, 28-29, 32
	Range: 8W	Section(s): 15, 17-18, 20-22, 27-28, 30-36
	Range: 9W	Section(s): 25
Township: 1S	Range: 6W	Section(s): 7, 17-18, 20-21
	Range: 7W	Section(s): 2-8, 11-12, 15-20, 22-23, 26-29, 34-35
	Range: 8W	Section(s): 1-2, 4-5, 6, 9-11, 13-15, 19-20, 22, 24-25, 27-29, 33-36
	Range: 9W	Section(s): 1, 4-5, 9-14, 22-24, 27, 29-30, 32-34
Township: 2S	Range: 7W	Section(s): 6-9, 15-16, 22-24, 30, 32
	Range: 8W	Section(s): 1, 4, 7, 9, 15-17, 20-23, 25, 26, 29, 30
	Range: 9W	Section(s): 1-4, 9, 12, 16
Township: 3S	Range: 8W	Section(s): 7-8, 13-14, 20, 22-23, 29, 30
Township: 4S	Range: 8W	Section(s): 4

Identified Interests within the Project Area:

State of Alaska oil and gas leases held by Doyon, Limited.

Native Allotments: F 034714-D, FF015280-A, F 014536-A, F 028199-C, FF017456-B,
F 000949, FF014578-B, F 034713-A, F 002401, F 028620.

Mental Health Trust oil and gas lease held by Doyon, Limited: MHT 9300097

RS 2477 Trails: Dunbar-Minto-Tolovana, Nenana-Tanana, Old Mail Trail, Dunbar-Brooks
Terminal

Land Agreements, Settlements, Reconveyances and Conveyances of land: Numerous parcels exist within the project area which are not state public domain land. These interests are identified in Alaska's Land Administration System and AlaskaMapper both available online at <http://dnr.alaska.gov/mlw/index.htm>. This permit does not grant access to any non-public domain state lands or to non-state lands.

Agency Review:

The Division provided an Agency review and comment opportunity for the activities considered for authorization under this decision. The following government entities were notified on December 1, 2015 for comment on the Plan: Alaska Department of Fish and Game (ADFG), Alaska Department of Environmental Conservation, and DNR: Division of Mining Land and Water, Office of Project Management and Permitting, and Division of Oil and Gas. The comment deadline was 4:30 pm Alaska time on December 10, 2015. Comments were received from ADFG and are summarized in Appendix B.

Public Review:

The public notice process is discretionary and was not initiated for this application.

Performance Guarantee:

The permittee has provided the Division with a performance guarantee under 11 AAC 96.060 in the amount of \$100,000.

Insurance:

The certificate of insurance has been furnished to the department and lists the State of Alaska, Department of Natural Resources as an additional named insured on the policy. The policy is issued by an insurer licensed to transact the business of insurance under AS 21.

Application Approved:

Should any unforeseen issues arise, the Division has the authority to amend or revoke this permit. As detailed in this permit, the Division shall be notified if, during the conduct of activities, a surface use conflict occurs. All activities conducted under this permit are subject to inspection by the Division, and if damage occurs, appropriate interest holders will be engaged and corrective action will be prescribed. The Division will impose additional provisions as necessary under 11 AAC 96.040 at any time during the activity approved under this permit to minimize impacts and conflicts.

The Division considered all facts material to this application including the permit provisions contained in this authorization per 11 AAC 96.040(b). The Division has determined that this permit as conditioned by the attached provisions for this non-permanent activity is in the state's interest. Stipulations in this permit authorization are necessary to protect the state's interest and the public interest.

An eligible person affected by this decision may appeal it, in accordance with 11 AAC 02. Any appeal must be received within 20 calendar days after the date of issuance of this decision, as defined in 11 AAC 02.040 (c) and (d), and may be mailed or delivered to the Commissioner, Department of Natural Resources, 550 W. 7th Avenue, Suite 1400, Anchorage, Alaska 99501; faxed to 1-907-269-8918; or sent by electronic mail to dnr.appeals@alaska.gov. This decision takes effect immediately. An eligible person must first appeal this decision in accordance with 11 AAC 02 before appealing this decision to Superior Court. A copy of 11 AAC 02 may be obtained from any regional information office of the Department of Natural Resources.

January 13, 2016

Sincerely,



Kim Kruse
Permitting Manager
Division of Oil and Gas

Appendices:

- A: Stipulations
- B: Comments
- C: Map(s)

ecc: AJ Wait DNR/MLW, aj.wait@alaska.gov
Audra Brase ADFG, audra.braser@alaska.gov
James Durst ADFG, james.durst@alaska.gov
Sharon Morgan ADEC, sharon.morgan@alaska.gov
Wastewater Discharge, Oil & Gas ADEC, dec.water.oilandgas@alaska.gov
Temple Davidson DNR/DOG, temple.davidson@alaska.gov
James Hyun DNR/DOG, james.hyun@alaska.gov
DNR/DOG Permitting, dog.permitting@alaska.gov

January 11, 2016

RECEIVED

APPENDIX A: STIPULATIONS
MISCELLANEOUS LAND USE PERMIT FOR GEOPHYSICAL EXPLORATION

JAN 13 2016

Geophysical and Seismic activities are subject to the following permit stipulations:

Standard Stipulations:

1. The permittee shall defend, indemnify and hold the State of Alaska harmless from and against any and all claims, damages, suits, losses, liabilities and expenses for injury to or death of persons and damage to or loss of property arising out of or in connection with the entry on and use of State lands authorized under this permit by the permittee, its contractors, subcontractors and their employees.
2. A copy of the permit and stipulations must be posted in a prominent location where other permits and safety information are displayed for crew members. The permittee shall make available a copy of the application, all subsequent modifications, and a copy of this permit and all its attachments to any interested party upon request in a reasonable time.
3. The permittee shall notify and obtain a modification from the Division in advance of any activities which deviate from the approved permit. Any action taken by the permittee or his agent which increases the overall scope of the project or which negates, alters, or minimizes the implied intent of any stipulation contained in this permit will be considered a deviation from the approved permit.
4. The issuance of this permit does not alleviate the necessity of the permittee to obtain authorization required by other agencies for this activity.
5. The permittee shall inform and ensure compliance with all conditions of this permit by its employees, agents and contractors, including subcontractors at any level.
6. **Reservation of Rights:** The Division reserves the right to grant additional authorizations to third parties for compatible uses on or adjacent to the land under this permit. Authorized concurrent users of state land, their agents, employees, contractors, subcontractors, and licensees, shall not interfere with the operation or maintenance activities of each user.
7. **Valid Existing Rights:** This permit is subject to all valid existing rights and to the land. The State of Alaska makes no representations or warranties whatsoever, either expressed or implied, as to the existence, number, or nature of such valid existing rights.
8. The Commissioner of the DNR may require that an authorized state representative be present during any oil and gas activities described in or conducted under this permit.
9. The permittee shall consult the Alaska Heritage Resources Survey (907-269-8721) so that known historic, archeological and paleontological sites may be avoided. Should any sites be discovered during the course of field operations, activities that may damage the site will cease and the Office of History and Archaeology in the Division of Parks and Outdoor Recreation (907-269-8721) shall be notified immediately.

10. The permittee shall make available, to the Division, all records relating to the permit activities and landowner approvals upon request.
11. The permittee shall observe and apply applicable setbacks as defined by 18 AAC 80.020, 18 AAC 72 and/or the International Association of Geophysical Contractors Setback Guidelines to activities approved under this authorization. Alternative setback distances may be employed to protect coastal uses and resources, water wells, structures, private property including livestock, and other resources if it is determined that a particular guideline is insufficient.
12. Trails, campsites and work areas must be kept clean. Trash, survey lath, markers, and other debris that accumulates in camps, along seismic lines, and travel routes that are not recovered during the initial cleanup, shall be picked up and properly disposed of within one calendar year.
13. The Director has the right at any time to modify or revoke this permit.
14. All wastewater must be disposed of in a manner acceptable to ADEC and must meet Alaska Water Quality Standards found at: <http://dec.alaska.gov/water/wqsar/wqs/>.
15. ADEC Drinking Water regulations 18 AAC 80 apply to public water systems.
16. Performance Guaranty. To ensure performance with all of the terms of the permit and to cover the potential cost of restoring the site, the permittee will maintain security acceptable to the state.
17. Insurance. The permittee shall maintain insurance to protect the State from risks associated with the planned activities during the term of the permit. The Permittee shall maintain a comprehensive general liability insurance policy with the state named as an additional insured party. The insurance requirement must be for no less than \$1,000,000.00 per occurrence and \$2,000,000.00 per annual aggregate. The insurance requirement may be adjusted periodically by the Division.

Land and Access Stipulations:

1. The permit authorizes the Permittee to conduct geophysical/seismic exploration activity upon lands owned by the State of Alaska. No person may engage in mineral exploratory activity on land, the surface of which has been granted or leased by the State of Alaska, or on land for which the state has received the reserved interest of the United States.
2. This permit does not authorize activity on Mental Health Trust Lands, School Trust Lands, Park Lands, or Lands of the University of Alaska.
3. Approval of this permit does not constitute the approval required for surface entry on non-state land without an agreement with the surface owner. This permit does not approve entry on private land.
4. The seismic exploration activities granted under this permit must not diminish the use and enjoyment of lands encompassed within a Native Allotment. Before entering a pending or

approved Native Allotment, the permittee shall contact the Bureau of Indian Affairs and Bureau of Land Management and comply with applicable federal law.

Public Safety and Program Outreach Stipulations:

1. **Public safety:** Appropriate signage will be deployed on all access routes and roadways in the project area. The Department of Transportation or Right of Way Lessee may advise permittee on appropriate measures to maintain safe conditions where appropriate. The permittee must watch for, provide verbal warning to and document people or vehicles entering potentially dangerous areas of the project. Lighting and marking with lath or fluorescent tape of some project work areas is advised for activities that occur during periods of sustained darkness or where conditions are unsafe for humans or animals.
2. **Notices:** To avoid unintended conflicts with other users, the permittee shall post a Notice of this project at conspicuous locations including key travel intersection crossings, areas of public use and in a prominent location in any operators or contractors staging area or camp. The Notice shall include the Division's contact number (907-269-8800), project title and permit number, names and contact telephone numbers of the permittee and all operators. The permittee shall provide notices on behalf of the Division to all upland owners involving shoreland, tideland, or submerged land adjacent to the upland owner's property if no notice or agreement is made with the owner by the permittee as required under 11 AAC 96.030(c). All forms of public outreach must be documented and reported to the Division as they occur.
3. In areas of subsistence and personal use harvesting, the permittee will coordinate survey activity with local users to prevent unnecessary conflicts. The permittee shall make a good faith attempt to coordinate survey activities with the owners of trap lines if known. Existing snowmachine, dogsled, or other trails, should be marked with survey lath where they intersect receiver and source lines. The permittee is required to post notice of potentially dangerous or hazardous project activities at these locations.

Fuel and Hazardous Substances Stipulations:

1. **Fuel and hazardous substances.** Secondary containment shall be provided for fuel or hazardous substances, as defined under AS 46.03.826 (5) or under 42 U.S.C. 9601(14)F.
2. **Fuel or hazardous substance transfers.** Secondary containment or a surface liner must be placed under all container or vehicle fuel tank inlet and outlet points, hose connections, and hose ends during fuel or hazardous substance transfers. Appropriate spill response equipment to respond to a spill of up to five gallons must be on hand during any transfer or handling of fuel or hazardous substances. Transfer operations shall be attended by trained personnel at all times.
3. **Fuel or hazardous substances container(s)** with a total combined capacity larger than 55 gallons shall not be stored within 100 feet of a waterbody.
4. **Sorbent material in sufficient quantity** to handle operation spills must be on hand at all times for use in the event of an oil or fuel spill.

5. Any use of explosives or blasting materials must comply with ADFG Habitat Publication No. 13-03, Alaska Blasting Standard for the Proper Protection of Fish. Additionally the permittee must contact the nearest ADFG Division of Habitat office regarding the need for a Fish Habitat permit.
6. Stationary fuel storage facilities must not be placed within the annual floodplain of a watercourse or closer than 100 feet to a waterbody. There shall be no fueling, servicing or repair of vehicles or equipment, and no vehicles shall be left unattended within the floodplain or below the ordinary high water line of any river, lake or stream or closer than 100 ft. to a waterbody or wetland. [potentially not possible on some slope projects in the winter]

Wildlife Stipulations:

1. All activities shall be conducted in a manner to minimize or avoid disturbance to wildlife and their habitat. Hazing of wildlife is prohibited unless a Health Safety and Environment concern is present.
2. Activities must avoid occupied grizzly bear dens and black bear dens, by one-half mile unless alternative mitigation measures to minimize disturbance are authorized by the Division after consultation with ADFG. Known den locations shall be obtained from the nearest ADFG Division of Wildlife Conservation office prior to starting operations. Occupied dens encountered in the field must be reported to the above, and subsequently avoided.
3. The permittee shall abide by the provisions of Alaska's wildlife feeding regulation, 5 AAC 92.230.
4. Activities within State-designated special areas (AS 16.20.010- .162, .500-.690) will be conducted in a manner consistent with the area's statutes regulations and management plan.

Project Specific Stipulations:

Not applicable for this project.

Reporting Stipulations:

1. **Geophysical Data Submission Requirement Form:** As a stipulation of the issuance of this MLUP for Geophysical Exploration, the permittee acknowledges the requirements of 11 AAC 96.210 (1) and agrees to notify the Director of the Division of the availability of processed seismic exploration data within 30 days of completion of initial processing and submit seismic exploration data. The Geophysical Data Submission Requirements can be found on the DNR Division's Website <http://dog.dnr.alaska.gov/Permitting/permittingForms.htm>. Your signature acknowledges your obligation to fulfill the Data Submittal requirements. This report shall be submitted to dog.redata@alaska.gov before each survey commences.
2. **Activity Completion Report** Upon expiration of the MLUP or completion of all activities authorized under the MLUP, whichever occurs first, an Activity Completion Report must be submitted summarizing activities, equipment trails, camps and staging areas, damages to State lands and surface impacts, lost equipment, fires, and unintended explosions, spills, land-use

conflicts and work completed. The report shall include a map depicting all mulched trails. Rehabilitation, if required, shall be completed to the satisfaction of the DNR. This report shall be submitted to dog.permitting@alaska.gov.

If the term of the MLUP exceeds one calendar year from the date of approval, an annual Activity Completion Report, in addition to the final Activity Completion Report, must be submitted discussing the above information and projected activities for the rest of the permit term. If no activities are completed under the MLUP, an Activity Completion Report must be submitted on or before the expiration of the MLUP stating that no activities occurred.


3. **Geophysical Activity Completion Report Form:** The permittee must complete and return a Geophysical Activity Completion Report form for each survey acquired. Please submit a separate form for each sub-program data submittal. A non-confidential public completion report will be placed into the MLUP permit file each time a sub-program is completed. Geophysical Activity Completion reports must be submitted to the Division's Resource Evaluation Section within 30 days of completion of all activities. For in depth instructions on how to complete the form, please refer to the Division's permitting website <http://dog.dnr.alaska.gov/Permitting/PermittingForms.htm>. This report shall be submitted to dog.redata@alaska.gov. If no activities are completed under the MLUP, an Activity Completion Report form must be submitted on or before the expiration of the MLUP; be sure to check box 27 to indicate the survey was cancelled.
4. **Geophysical Processing Completion Report Form:** The permittee must complete and return a Geophysical Activity Completion Report form for each survey acquired. Please submit a separate form for each sub-program data submittal. A confidential Processing Completion report will be submitted each time a sub-program is completed. The Processing Completion reports must be submitted to the Division's Resource Evaluation Section within 30 days of completion of initial processing. For in depth instructions on how to complete the form please refer to the Division's permitting website <http://dog.dnr.alaska.gov/Permitting/PermittingForms.htm>. This report shall be submitted to dog.redata@alaska.gov
5. **In-Field Operations Notice:** During activities conducted under the MLUP, the permittee must submit weekly reports summarizing activities undertaken and their location within the permit area. These reports shall be submitted to dog.permitting@alaska.gov.
6. **Spill Notifications:** The permittee shall comply with the ADEC requirements for reporting the unauthorized discharge, leak, or spill of hydrocarbons or toxic or hazardous substances. The permittee shall notify the Department of Natural Resources of all spills that must be reported under 18 AAC 75.300 under timelines of 18 AAC 75.300. All unintentional fires and explosions must be reported to DNR immediately. The DNR 24 hour spill number is (907) 451-2678; the fax number is (907) 451-2751. DNR and ADEC shall be supplied with all follow-up incident reports.
7. **Blowouts,** as defined as the detonation of source points that caused surface damaged, are reportable if the surface damaged is larger than 36 inches. The report must include the location

January 11, 2016


(Lat./Long. in WGS 84) and pictures of the blowout. All blowouts will need to be reclaimed or rehabilitated to the satisfaction of the Alaska DNR.

8. A summary record of all surface impacts, lost equipment, spills, fires, and unintended explosions, shall be included in the Permitting Section's completion report. Rehabilitation, if required, shall be completed to the satisfaction of the DNR.
9. All fires and explosions that require a response to protect life and property must be reported to DNR and ADEC immediately and shall be supplied with all follow-up incident reports.
10. The Division's Permitting Section shall be notified in Anchorage by telephone at 907-269-8800 and by email at dog.permitting@alaska.gov if, during the conduct of activities, state resources are damaged or a conflict occurs.
11. The permittee shall make available a copy of the seismic application, all subsequent modifications, and a copy of this permit and all its attachments to any interested party upon request in a reasonable time.

I acknowledge, and agree to these Permit terms, conditions and stipulations.



Authorized Representative Signature



Date

James Mery, Sr. V.P. Lands & Resources

Authorized Representative Printed Name

Appendix B:

Agency Review Comments

**Alaska Department of Fish and Game,
December 2, 2015**

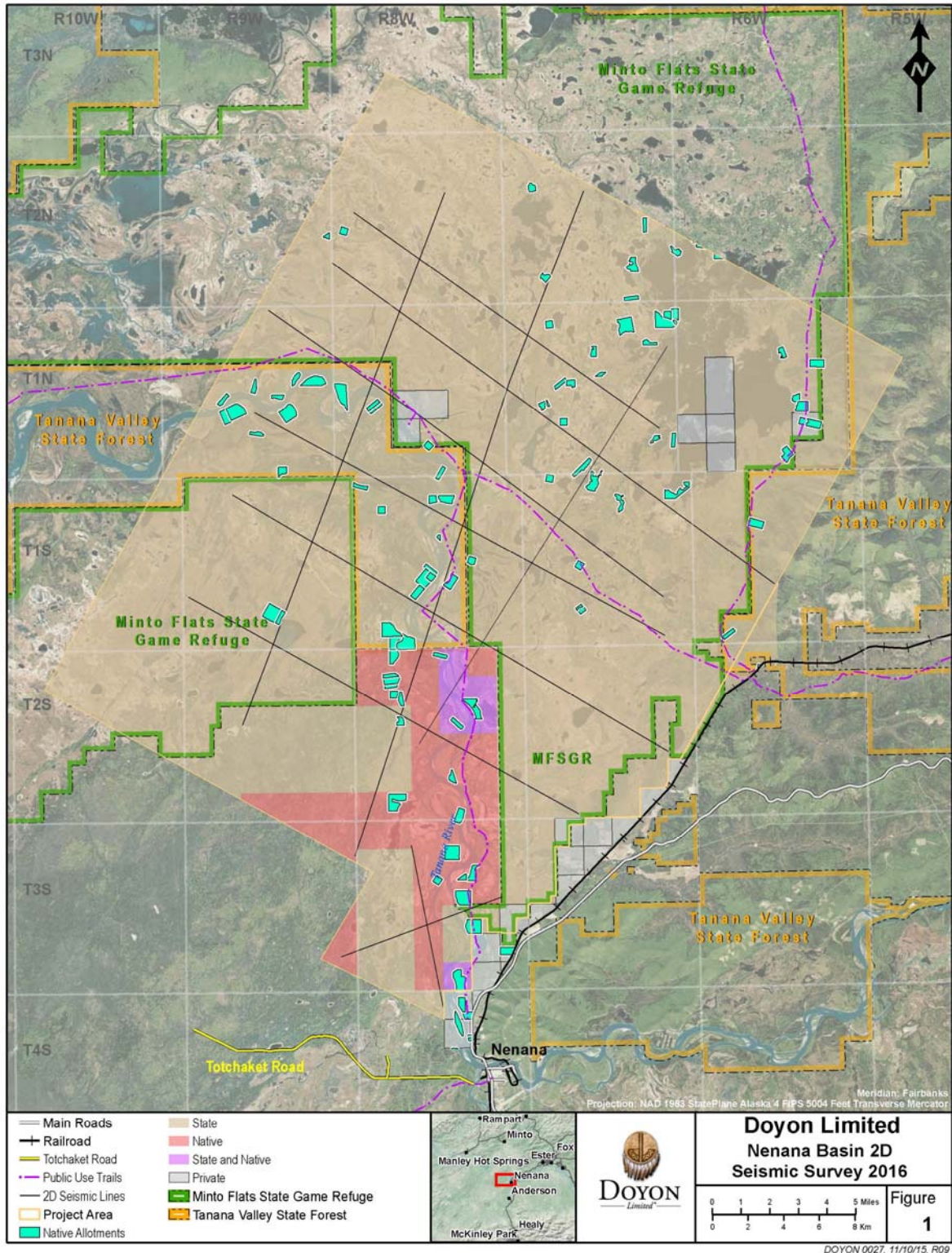
“The Alaska Department of Fish and Game (ADF&G), Division of Habitat has reviewed the referenced application for a miscellaneous land use permit by Doyon, Limited for a 2D winter seismic program in Minto Flats within their Nenana Basin Lease area. Much of the approximately 172 line mile program will take place on legislatively designated lands within the Tanana Valley State Forest and the Minto Flats State Game Refuge (MFSGR). The program will be primarily supported by fixed- and rotor-wing aircraft, and use 4 kilogram explosive charges in drilled holes as the energy source. Recording nodes will be wireless.

ADF&G has issued special area permits FH15-III-009-SA to Doyon for activities within the MFSGR. We previously issued FH14-III-004-SA to the general public for motorized access to and within the refuge by ATVs (including snow machines) with a curb weight of 1,500 pounds or less, including winter crossings of frozen anadromous and resident fish-bearing water bodies. Crossings of fish-bearing water bodies (using natural ice) located outside the MFSGR by ATVs (including snow machines) with a curb weight of 1,500 pounds or less have been determined by ADF&G to be a de minimis activity for this project, and will not require a fish habitat permit. We have no wildlife-related concerns to offer at this time.”

Division Response:

Comments noted and forwarded to the applicant.

Appendix C: Maps



Appendix C: Maps

